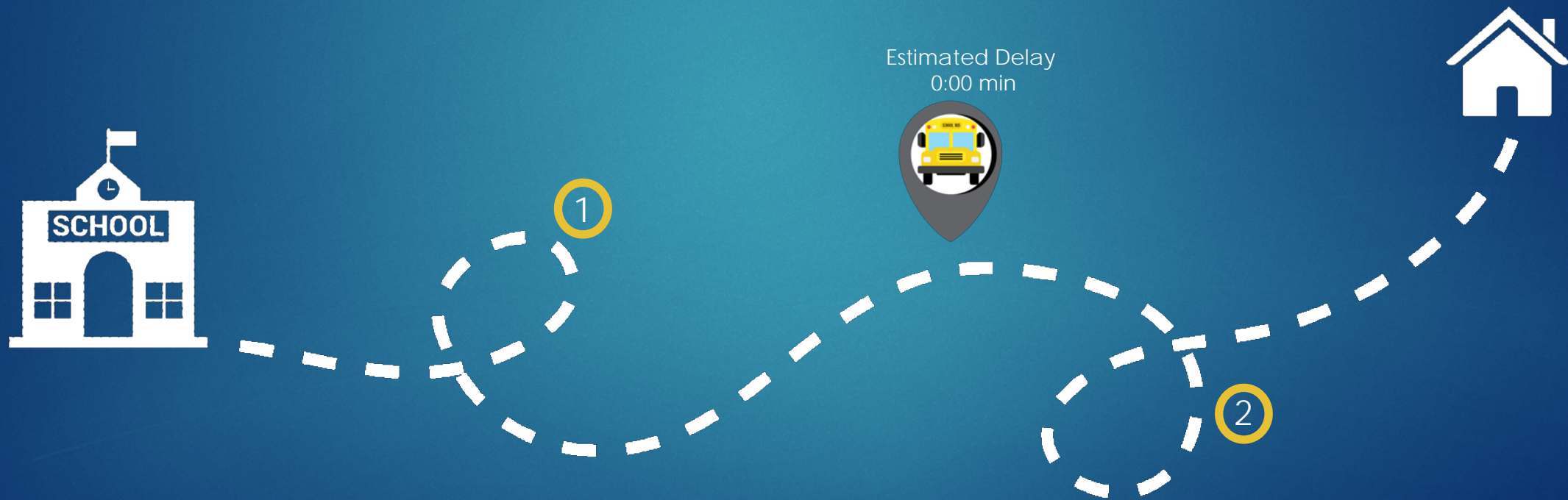


MyBusStop

REAL-TIME SCHOOL BUS TRACKING



Welcome Aboard!

MyBusStop is excited to announce that we will be providing your school with free use of our App. MyBusStop will provide you with real-time school bus location reporting. We've prepared this brochure to help you get started and guide you through the registration process:

1. Get your school code. The school will provide you with this code if you are registered for transportation service.
2. Please visit cbe.ab.ca/busstop to find your bus route
3. Visit mybusstop.ca to register online and follow the prompts.
4. Select the bus route(s) that you want to track.
5. You are now ready to track the school bus using our Web or mobile device App!





Estimated Delay 01:00 min

What is MyBusStop?

MyBusStop is a GPS tracking service which delivers real-time(*) information on a subscriber's bus location, route stops, traffic, route schedule, bus progress, and possible delays.

() Bus updates are sent to users every minute, however, there is on average a 2 minute lag depending on network traffic or the user's Wi-Fi connection, or their data plan.*

Who can use MyBusStop?

Users of the App include parents, school authorities, legal guardians, and students who have met the eligibility criteria. Eligibility is extended to subscribers at the school's discretion.

MyBusStop works on a registration basis; users must obtain a code from the affiliated school.



How do I get started?

Eligible users must register with a valid school code. Registration is available via our website at www.mybusstop.ca

Once you're registered you can track the school bus via:

- Our web app - MyBusStop.ca
- Our mobile App *(for tablets or smartphones with iOS or Android systems)*



Do I need an internet connection?

Yes, the information provided to the subscriber by MyBusStop is sent via the internet. You will only be able to see the updates if your device is connected to the internet, or if you have a mobile data plan.

We have estimated mobile data usage to be ~1MB for every 5 minutes of continuous usage.



How does it work?

Main functionality:

- Displays and updates the bus location as it progresses through the route
- Shows P/U & D/O times and location information for each stop
- Provides real-time traffic conditions
- Displays possible delays, ETA's, and notifications from the operations center
- Dynamic update of the bus stop status (pending vs. visited)



How does it work?

Advanced functionality:

- Mark your designated stop as a favorite.
- See the last time the bus updated its location.
- Zoom in on the map for a detailed view.

Last Seen 15:16



My Stop

Advanced Features

(On the web App only)

- Switch from map to satellite view
- 'Bird's-eye' view of the stop location
- View and navigate stops locations at street level



Web App Screenshots:

Route Status

This screenshot shows the 'Route Status' page. At the top, it displays 'Route Status' and a progress indicator '8/11'. Below this, a yellow box contains the text 'BUS# 5685'. Underneath, it shows 'Est Delay by GPS' as '0 Min' and 'Dispatch Comments' as 'N/A'. At the bottom, a green timer displays '00:28'.

User Interface

This screenshot shows the main user interface. At the top, there is a 'Select a Route' dropdown menu with 'TEST RUN 1 - AM' selected and a 'Route/Stops' button. Below this, the 'Route Status' section is visible, showing 'BUS# 5685', 'Est Delay by GPS' as '0 Min', and 'Dispatch Comments' as 'N/A'. A green timer shows '01:00'. A map of Calgary is displayed, showing the bus route and current location.

Route / Stop Info

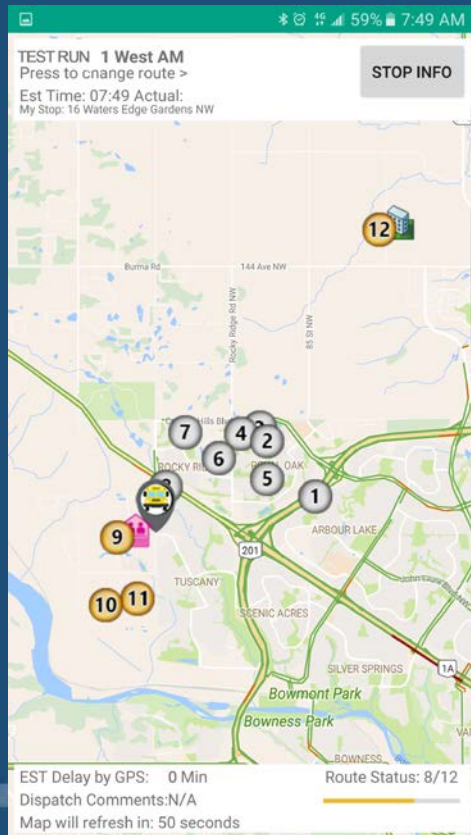


This screenshot shows the 'Route / Stop Info' page. It features a 'Map' and 'Route/Stops' tab. Below the tabs is a table with the following data:

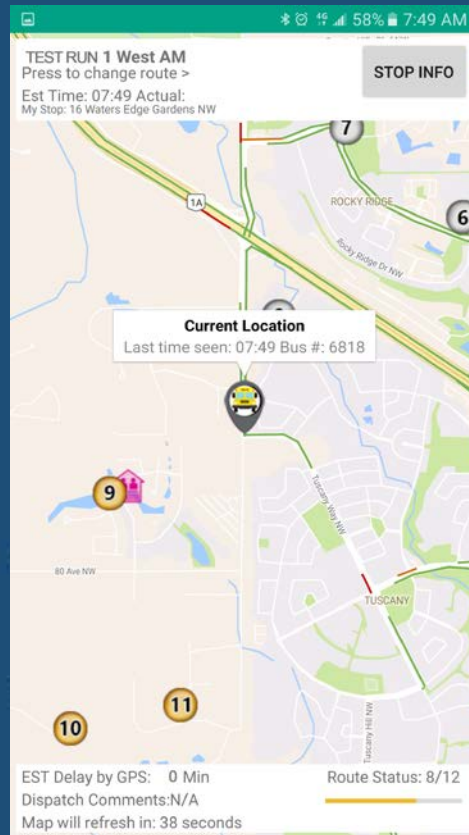
TIME	ADDRESS	ACTTIME	
07:38	@ CHATEAU ESTATES MOBILE HOME PARK ENTRANCE NE	07:38	<input type="radio"/> My Stop
07:49	17 AVE SE	07:52	<input type="radio"/> My Stop
07:55	ABBEDALE DR NE @ ABOYNE WAY NE	07:58	<input type="radio"/> My Stop
07:57	ABBEDALE DR NE @ ABERGALE DR NE	08:00	<input type="radio"/> My Stop
08:02	5 AVE SE @ 5 AVE SE	08:05	<input type="radio"/> My Stop
08:05	MADIGAN DR NE @ 4 AVE NE	08:06	<input type="radio"/> My Stop
08:08	MADIGAN DR NE @ MANORA DR NE	08:08	<input type="radio"/> My Stop
08:09	MADIGAN DR NE		<input type="radio"/> My Stop
08:20	Mayland Heights School Westbound Maunsell Drive N		<input type="radio"/> My Stop
08:41	52 ST NE		<input type="radio"/> My Stop
08:45	Bob Edwards School Westbound Marlborough Drive NE		<input type="radio"/> My Stop

Mobile App Screenshots:

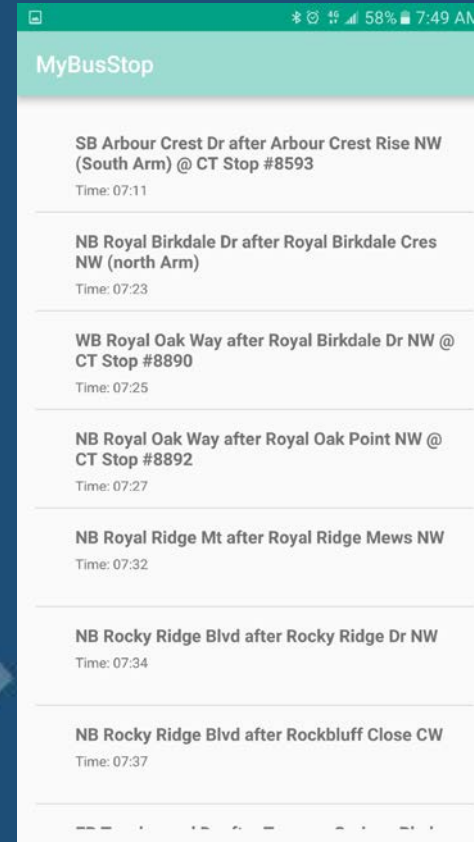
User Interface



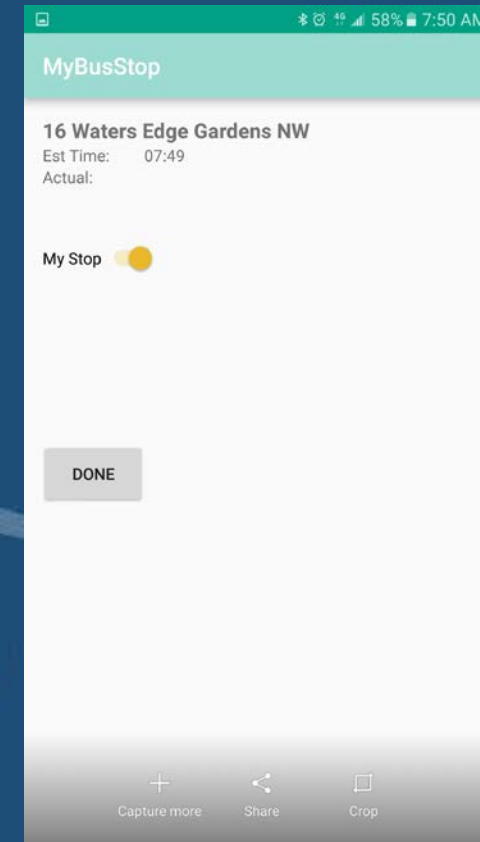
Location Update



Route / Stop Info



Customizing Features



Ready?

Click on the bus icon to get started!

*Issues registering? email us at
admin@mybusstop.ca*

